


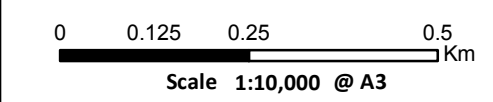


KEY

-  Site Boundary
-  Existing Access Road (Coal Road)
-  Indicative New Access Track




Hagshaw Hill Wind Farm Repowering

Environmental Impact Assessment Report

Figure 1.2C

Site Layout Plan - East

OPTIONS FOR NEGOTIATING EXISTING BRIDGE (REFER ALSO TO FIGURE 1.2B)